ANNEX B

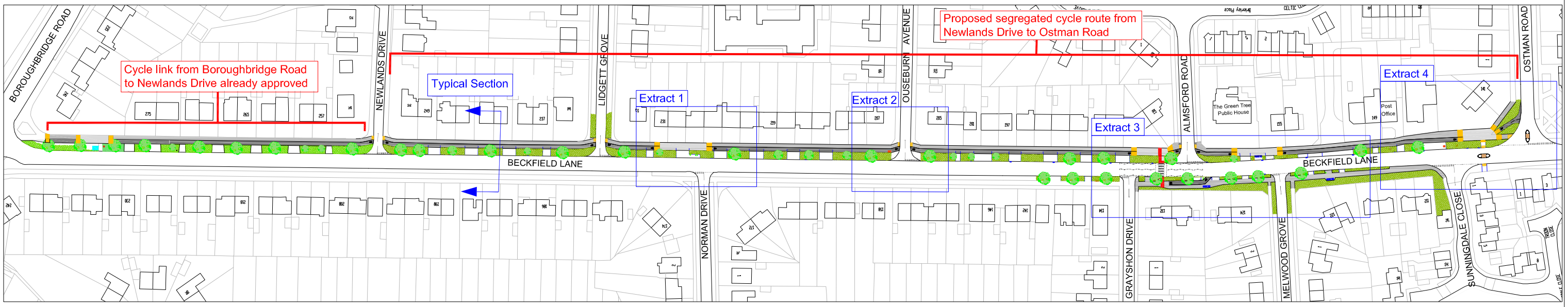

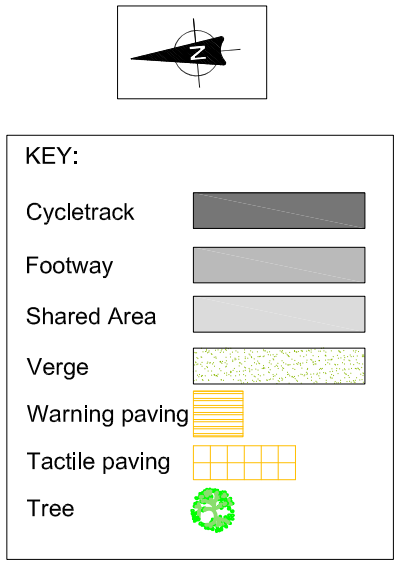

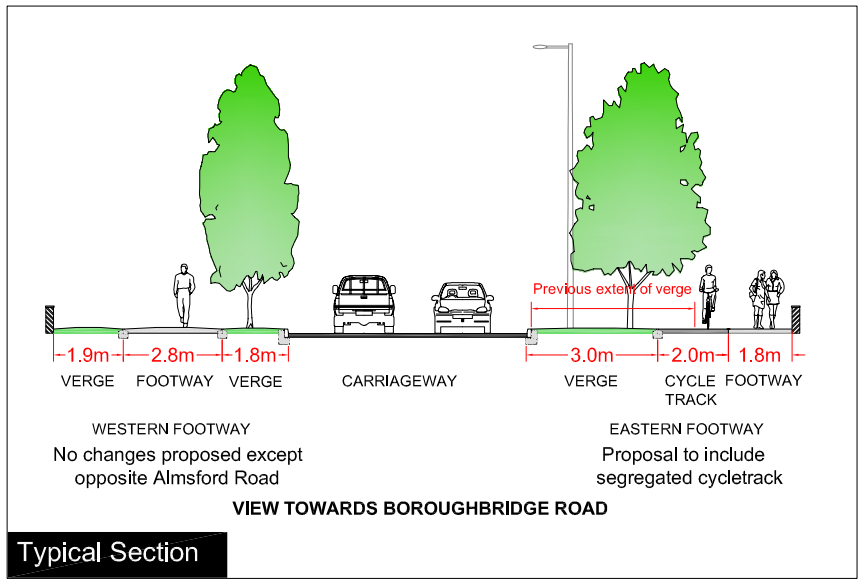

Typical Section

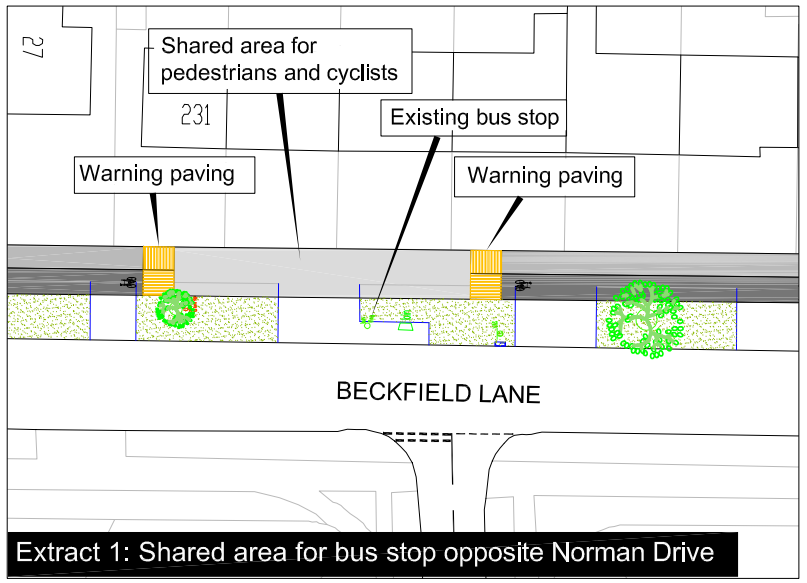

Extract 1: Shared area for bus stop opposite Norman Drive

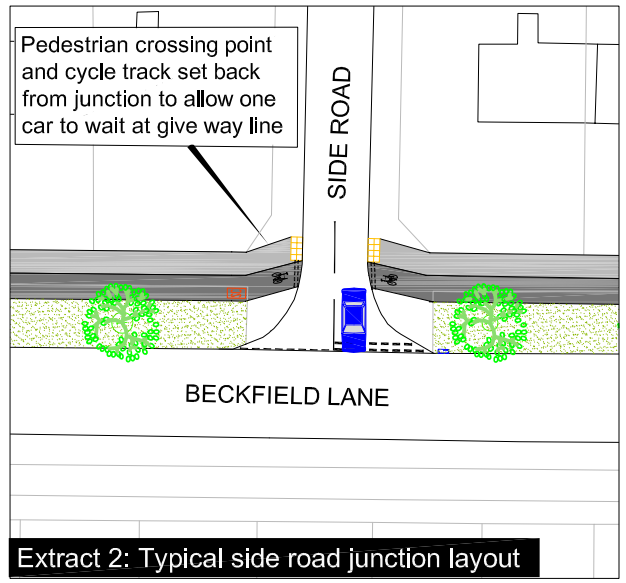

Extract 2: Typical side road junction layout

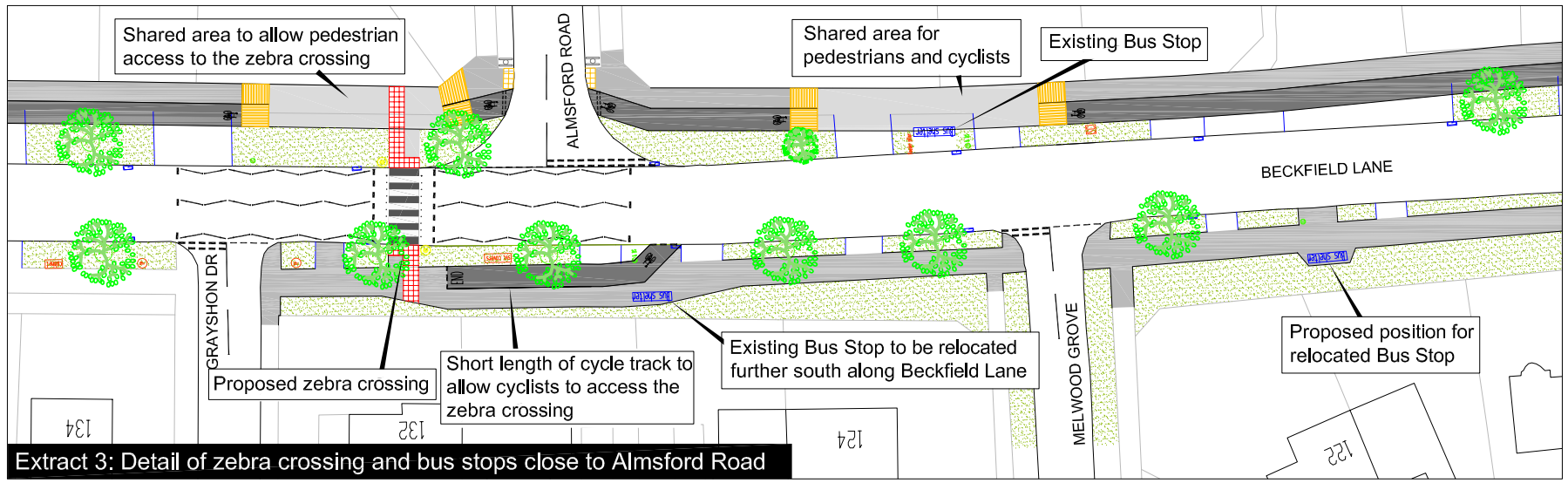

Extract 3: Detail of zebra crossing and bus stops close to Almsford Road

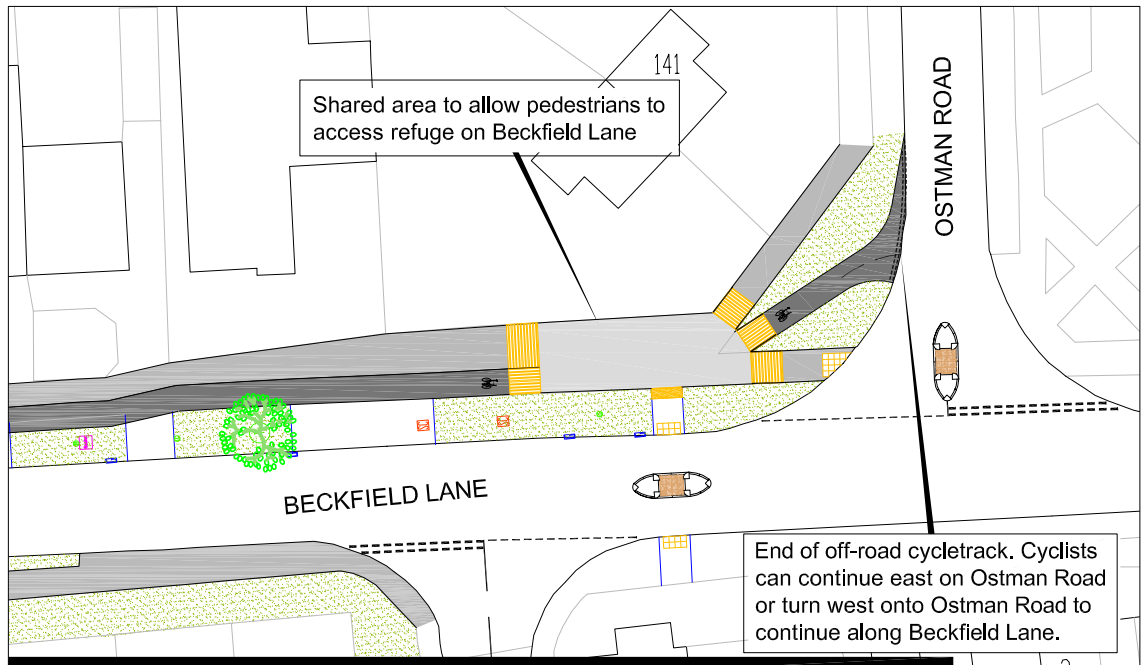

Extract 4: Detail of junction arrangement at Beckfield Lane and Ostman Road

York Consultancy — Consultants of first choice

CITY OF YORK COUNCIL

	INITIAL	REV	AMENDMENTS	DATE
DRAWN BY	BP			
CHECKED BY	LR			
SCALE	Not to Scale			
DATE	08/10/08			

Beckfield Lane, Cycle Route Newlands Drive to Ostman Road

BASED UPON THE ORDNANCE SURVEY MAPPING WITH THE PERMISSION OF THE CONTROLLER OF HER MAJESTY'S STATIONERY OFFICE. © CROWN COPYRIGHT. UNAUTHORISED REPRODUCTION INFRINGES CROWN COPYRIGHT AND MAY LEAD TO PROSECUTION OR CIVIL PROCEEDINGS.
City of York Council Licence No. 1000 20818

TS/08010329/01